



Hawaii State Archives

Material must be handled by Archivist.

If the following original is requested, please notify the archivist on the Reference desk or Collection Manager

Collection Name	M-469 Hale Naua	
Series No.		Box/Folder No/Volume: Box 2
Type of Material	Albums [Scrapbooks]	
Description	Date	
	Volume	2 albums in box
	Other	
Remarks about the item/record	Kalakaua's Album – items glued to pages are not fully adhered, some pages are not attached to album Genealogical Album – pages are brittle, after page 9 rest of book is blank with the exception of the inside of the back cover Spines of both albums are coming off, and cover is not attached	
Reviewed on	4/7/2017	
Reviewed by	JY	
Notes	Item was documented on Fragile list as "to be scanned"	



Hawaii State Archives

Informational Target

This is for informational purposes only for the following material that was scanned and/or reviewed by Hawaii State Archives staff.

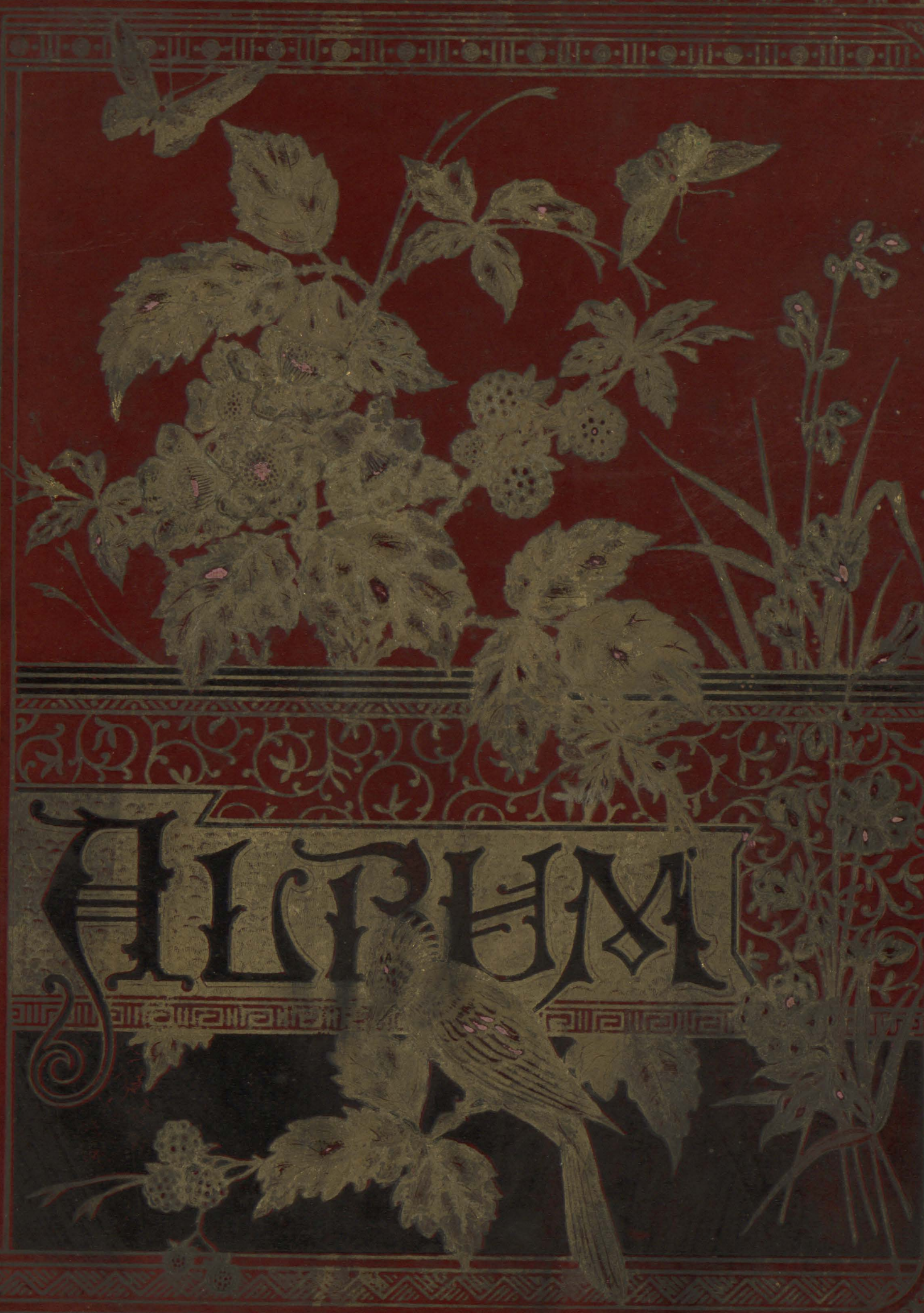
Collection Name	M-469 Hale Nana	
Series No.		Box/Folder No/Volume: Box 2
Type of Material		
Description	Date	
	Volume	2 albums in box
	Other	
Remarks	Blank Pages	(see previous informational target)
	Missing Pages	
	Incorrect Pagination	
	Other	
Scanned date	2/21/2018	
Scanned by	MS	
Inserted date		

M-469

HALE NAUA


Kalakaua's Album








ALBUM

H.M. Malacca
Aoutulu










"Diometral Physiography"
"of the Globe"

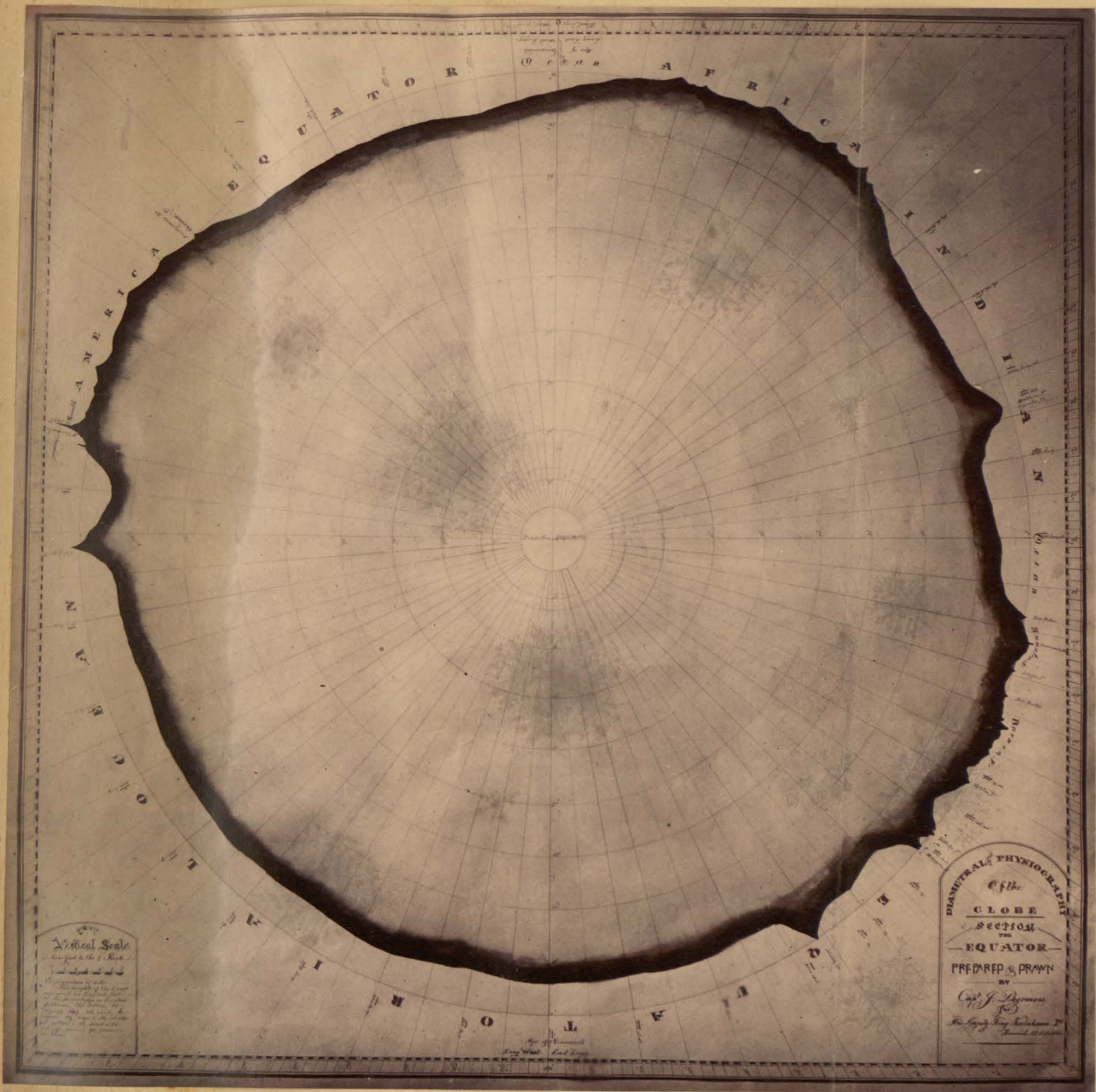
Section 31. 59', North Latitude.




Section 24. 22 East & 55. 38 West Long.




Section 31. 59, Parallel, North Latitude



Section thro Equator




Section, Parallel 11 degrees, North.




Section, Parallel 20° degrees North.




Section. Parallel 30 degrees North.



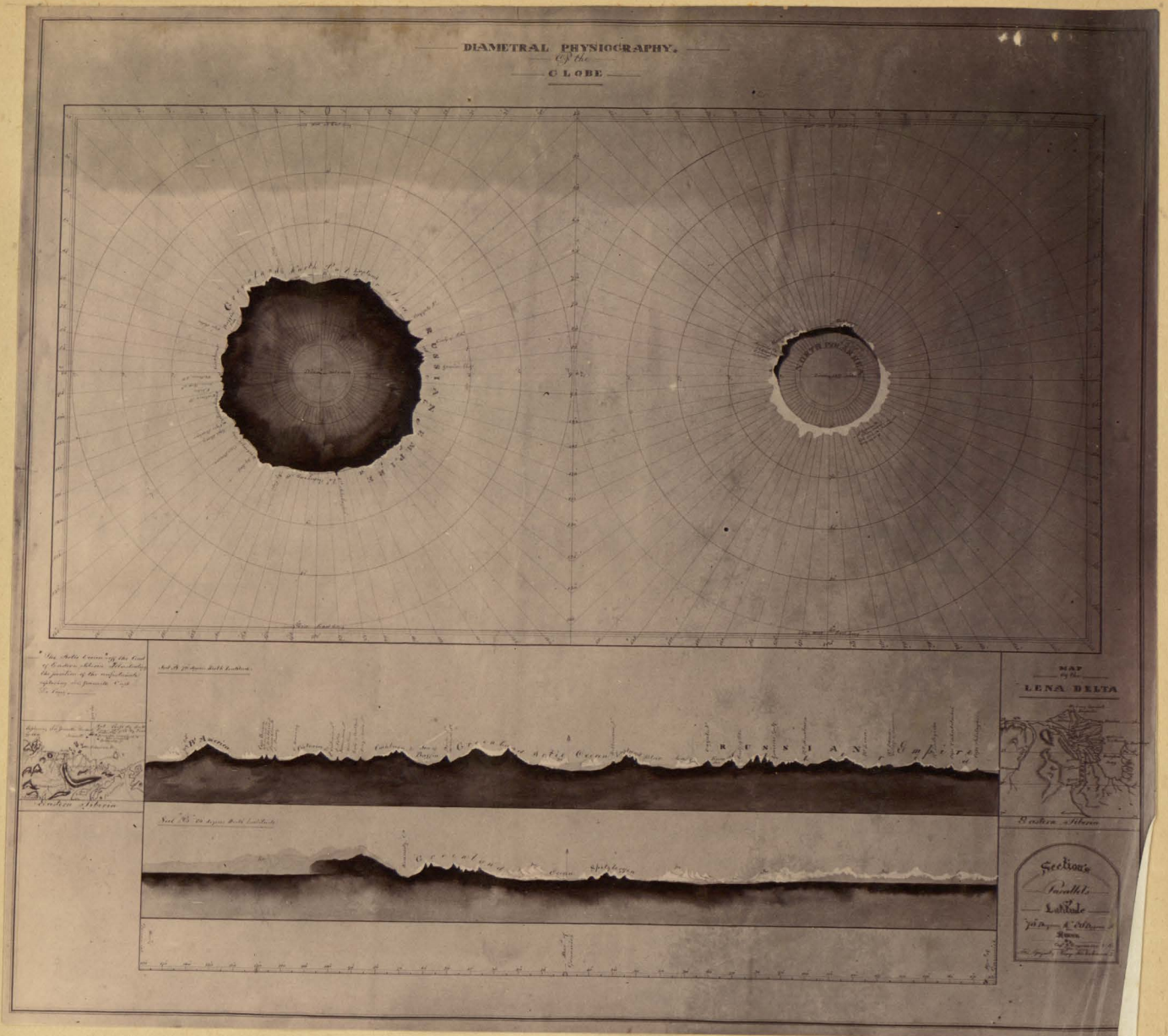
Section, Parallel 40 degrees South,




Section, Parallel 50 degrees North




Section, Parallel 60° degrees, North.




Sections, Parallels 70° & 80° degrees North
 Longitudinal Section, showing birds eye
 view of the Lena Delta, and Arctic
 Ocean & position of D.S. Janette, crushed
 in the ice, and the Delta of the
 Lena river where Comd. Mc Long, and
 Engineer Melville landed.




Sections 60° Degrees Parallel South of
The Antarctic




Section Parallel 50 Degrees South.




Section Parallel, 40° degrees South



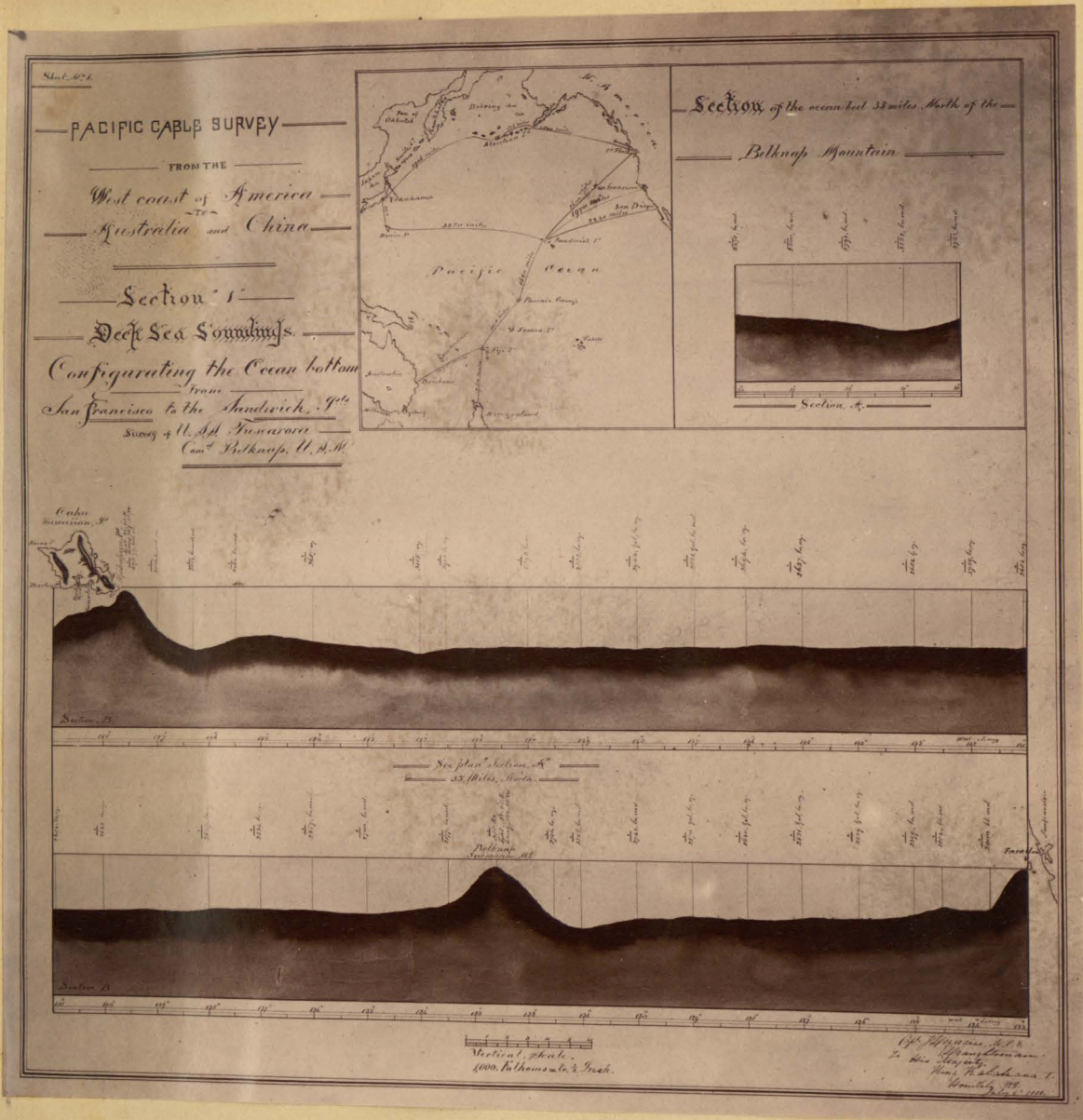
Section Parallel 30° degrees South



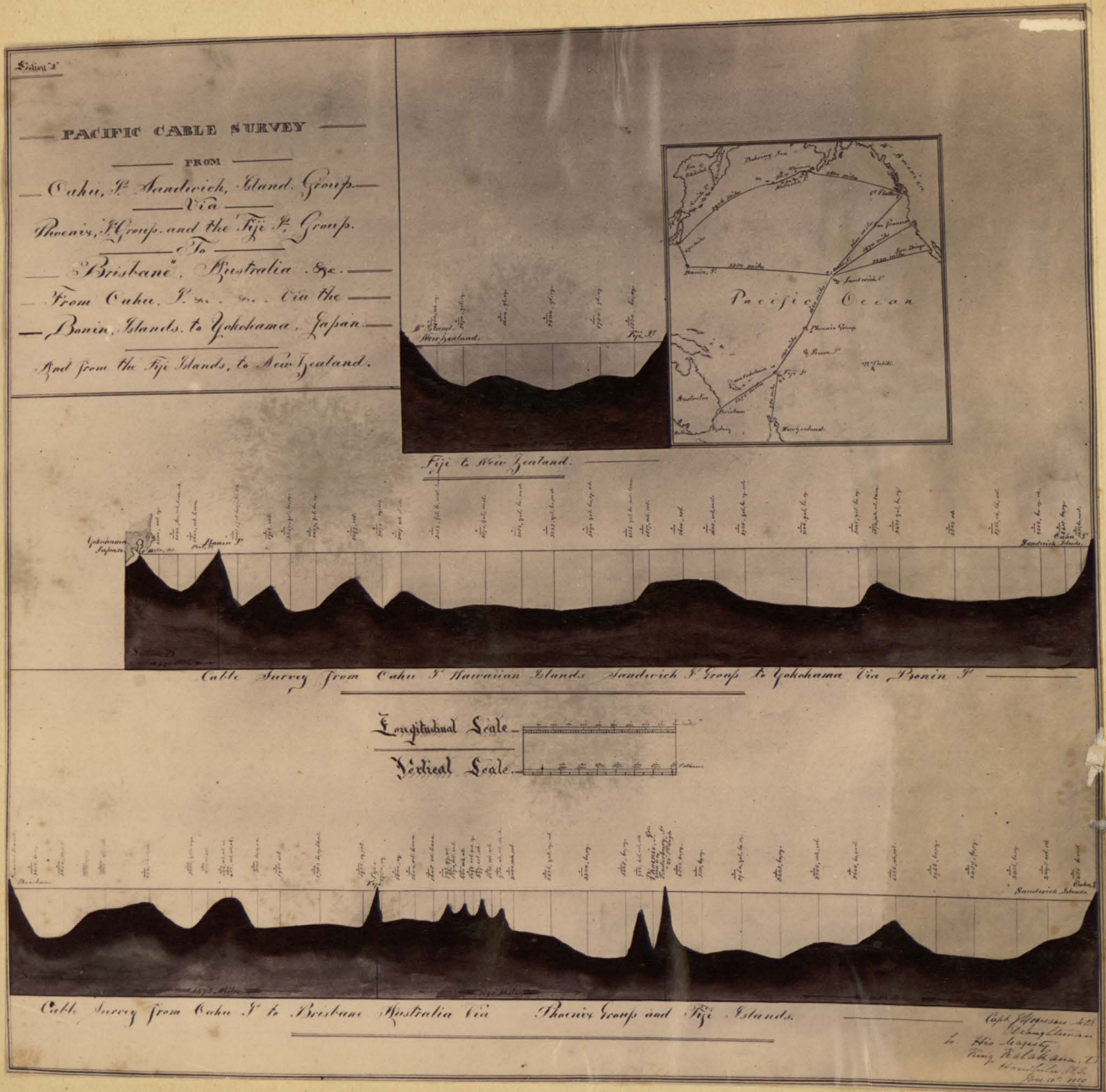
Section Parallel 20° degrees South.




Section Parallel 10 degrees South



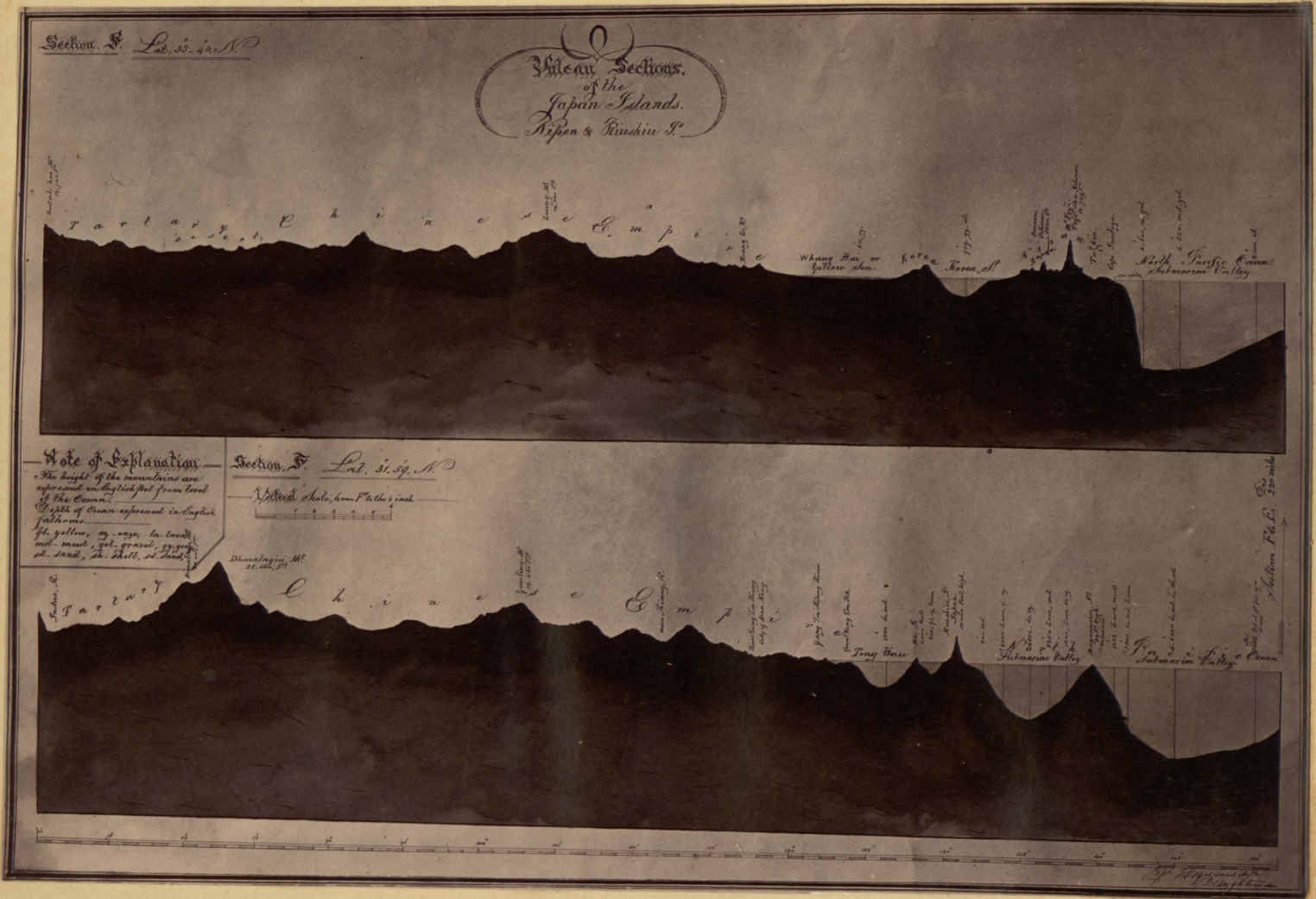
Pacific Cable Survey. From San Francisco
to the Sandwich Isles. Deep Sea Soundings
by Comd. Belknap. Configurating the
Ocean Bottom. Showing the Belknap
Submarine Mountain



Pacific Cable Survey - From Oahu Sandwich
 Islands via the Phoenix and the Fiji groups
 to Brisbane, Australia & from Oahu
 via the Bonin Islands to Yokohama
 Japan



Pacific Cable Survey, From Cape Hattery
via the Aleutian I. to Nippon to Japan
& Line from Vancouver's Island to
Oahu, Sandwich Islands



Volcanic sections. Deep sea soundings illustrating submarine valley off the Japan Coast. Sections Parallel 35. 40 N 4. 540 Fathoms vertical depth of ocean Parallel 31. 59 North. 4. 500 Fathoms vertical depth of ocean

Survey of Deep Sea Soundings

Between San Francisco Cal^a and Chatham Id^a 9th

By U.S.S. "Thetis"

Com^o Belknap, Cap^t

Sec^t 1. Parallel of Longth 121st W. from Latth 37th N. to 39th N. Dis 100 miles


Sec^t 2. Parallel of Latth 38th N. from Longth 121st W. to 123rd W. Dis 100 miles

The "Belknap's" Submarine Mountain.

Vertical Scale, 1000 F^t to One Inch

Lat - 38th N.

Long - 121st W.



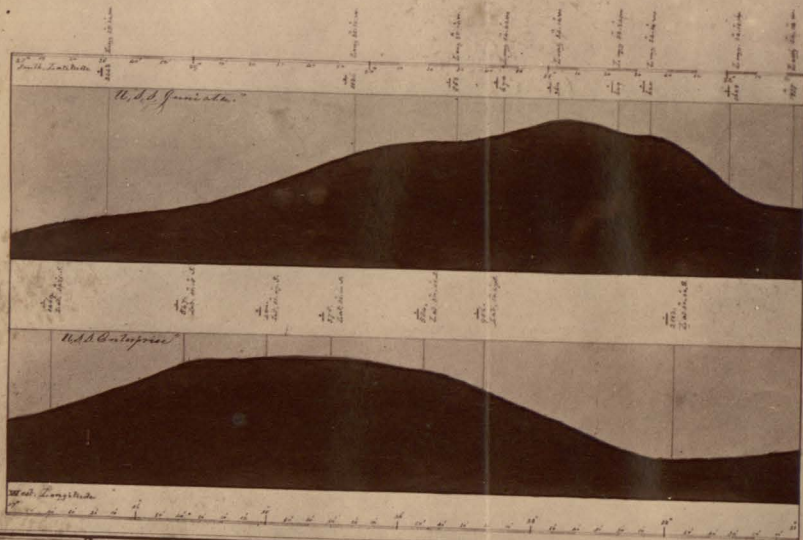
Survey of Deep Sea Soundings.

Made by the U.S. Junia, sth Rate. Commander Geo. I. Davis, Esq.

While making passage from New York to Madeira, Sept 1846.

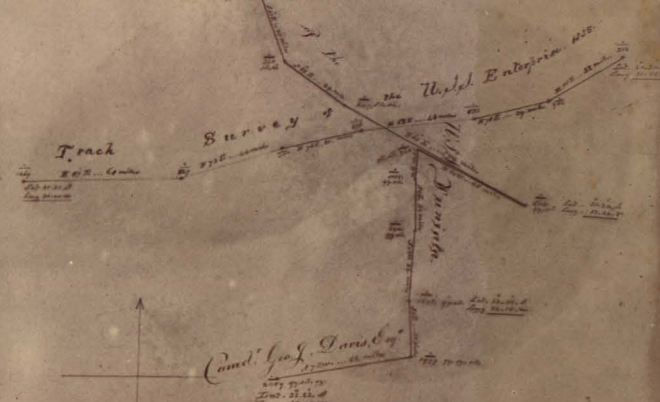
And Survey Soundings.

Made by the U.S. Enterprise, 1845.



Junia & Enterprise
Submarine Mountain.

The Junia's Sounding from		Containing
Lat. ...	Long. ...	Lat. ...
...
The Enterprise's Sounding from		Containing
Lat. ...	Long. ...	Lat. ...
...





Vertical Scale
1000 Fms. To One Inch


Survey Chart
of
Deep Sea Soundings
Revised & Drawn
by
Capt. J. D. Crocker
The Hydrog. Surv. Station
Boston, Nov. 1847.


PALESTINE


Profile From Loppa
Through Jerusalem to the Dead Sea.















Ika Poni.


"O ka wawae heia i ku a hele a mabe-
toe; Ano la, ua maboo ia." (Puhii i Kana-
Kukui a waiho ma ka awao akau o na
Wawae.)


E ka Mana Loo


E Kae ke Ola

I ke Ola nui hoi












PAUMARCHI 1878

Inches 1 2 3 4 5 6 7 8 9 10 11 12 13
Centimetres

Kodak Color Control Patches

© Kodak, 2007 TM: Kodak

Blue Cyan Green Yellow Red Magenta White 3/Color Black



Kodak Gray Scale



© Kodak, 2007 TM: Kodak

A 1 2 3 4 5 6 M 8 9 10 11 12 13 14 15 B 17 18 19

